




TOF-20H Navigation type Laser Radar



Product parameters

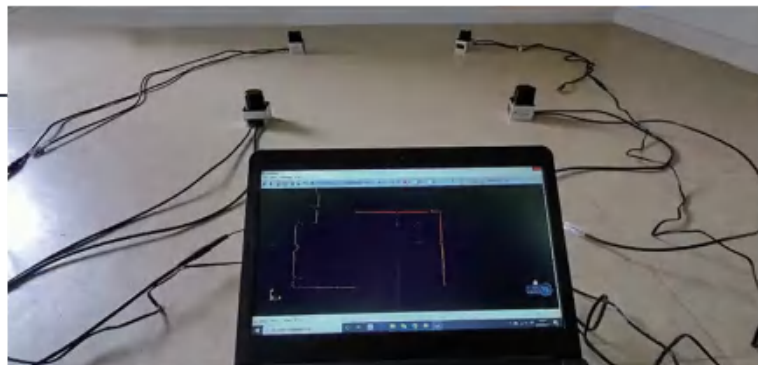
Basic Information	
Product name	2D TOF Navigation Lidar XD
Product number	XD-TOF-20H
Measurement characteristics	
Detection range	0.1-20M@90% reflectivity 0.1-8M@10% reflectivity
Ranging accuracy	±30 mm
Scan range	270°
Point cloud data merge	1/2/4/8 point
Scan frame rate	10-30 Hz
Minimum angular resolution	0.08°
Photoelectric characteristics	
voltage	DC12 V-24 V
Working current	0.21 A/12 V (typical)
Laser light source	905 nm class I
Power consumption	2.5 W
Other	
Data transmission interface	Ethernet 100BASE-TX
Start Time	< 10 s
Indicator light	Power indicator/Status indicator
Ambient light	< 50,000Lux
Operating temperature	-10°C~55°C
Storage temperature	-30°C~75°C
Humidity	< 80%
life span	5 years (motor life)
Vibration test	10-55Hz, amplitude 0.75mm, XYZ triaxial, 2 hours per axis; 50-200Hz, 196m/s ² (20G), sweep rate 2min/cycle, XYZ triaxial, 2 hours per axis
Protection class	IP65
Product Size	50 ×50 ×76 mm ³
Weight	148 g (Without cable)

Product Features




Multiple radars launching interference

Our laser scanner has the function of preventing the opposite emission, even if multiple units are used, it will not affect

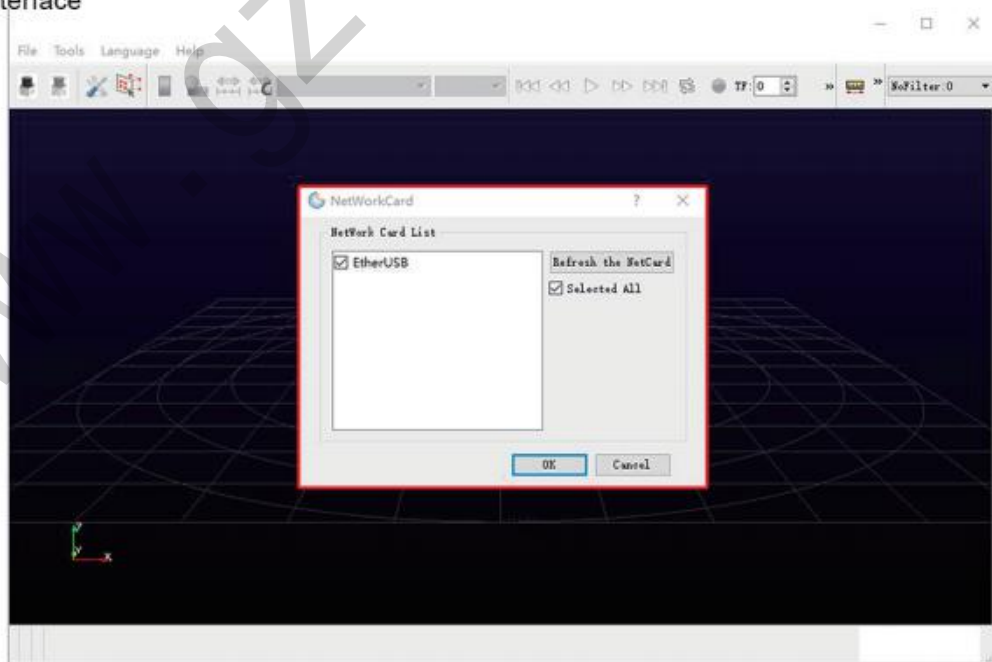


Software diagram

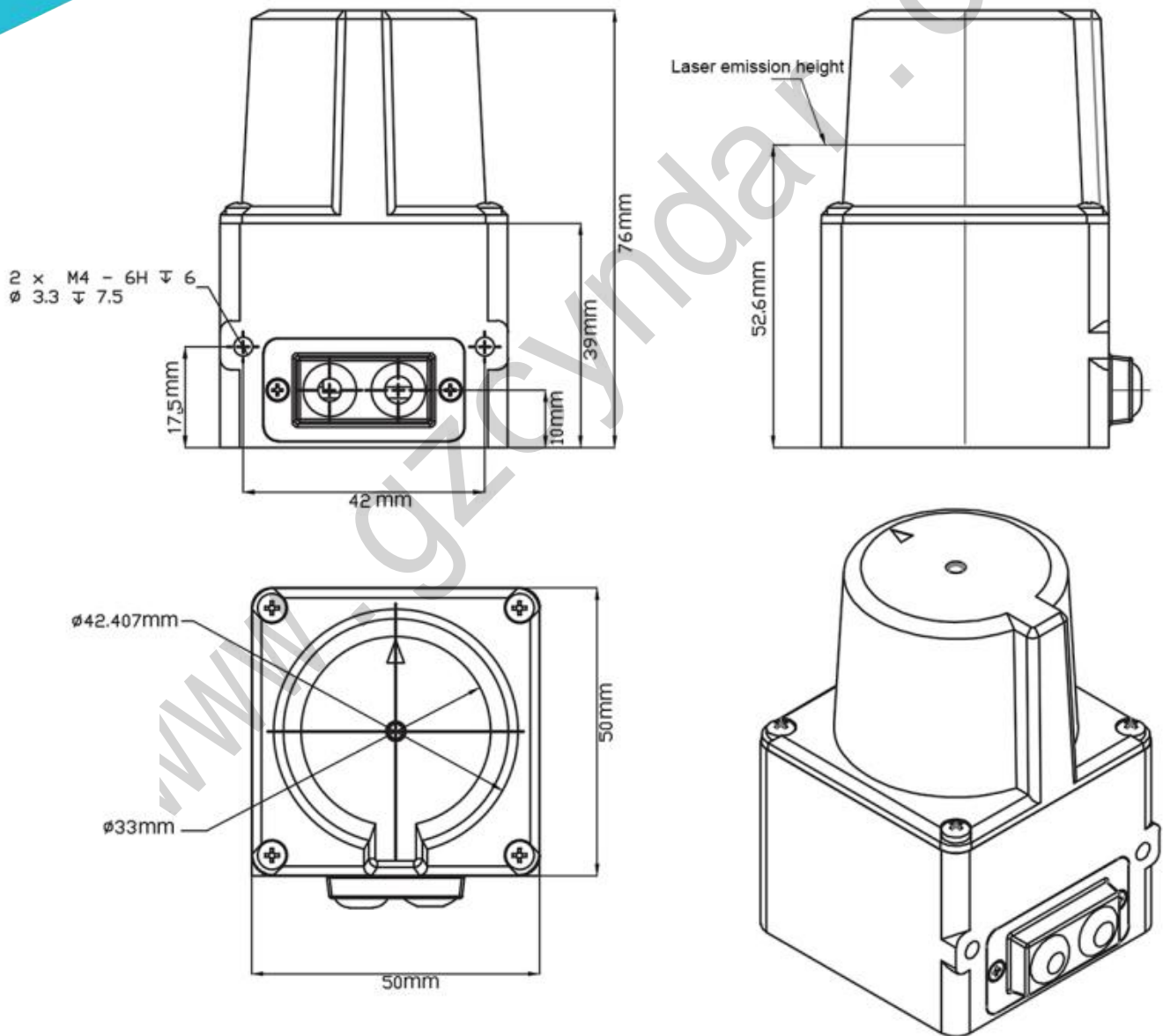
Example of a point cloud



software interface



Product Size



Power accessories

Power plug



Power connector

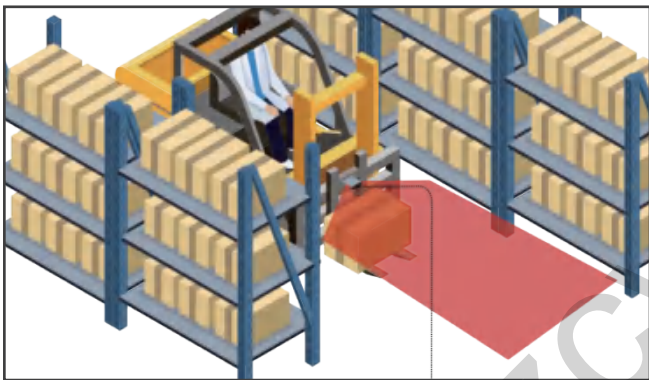


network port line

power cord



Application field



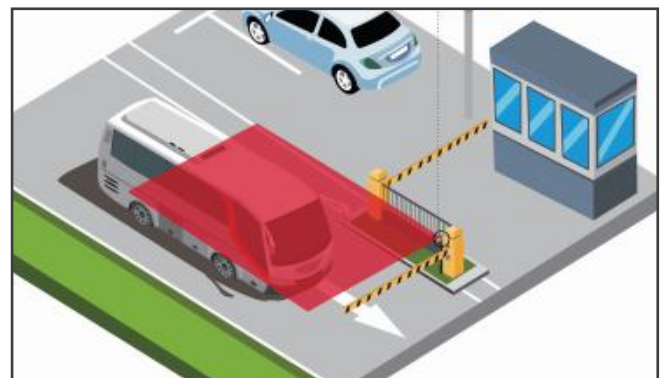
Protect people in narrow aisle warehouses



Boarding bridge anti-collision system



Liquid level detection



Classify vehicles

科技，绘见未来

TECHNOLOGY, SEE THE FUTURE

-  Company address: Room 301-260, Building 6, No. 18,
Kelin Road, Tianhe District, Guangzhou
-  Sales Hotline: +86 18922155361 +86 13713346108
-  Email:sales1@cyndar.net
-  Chinese website:www.gzcyndar.cn
English website : www.gzcyndar.com